



The Scottish Parliament  
Pàrlamaid na h-Alba



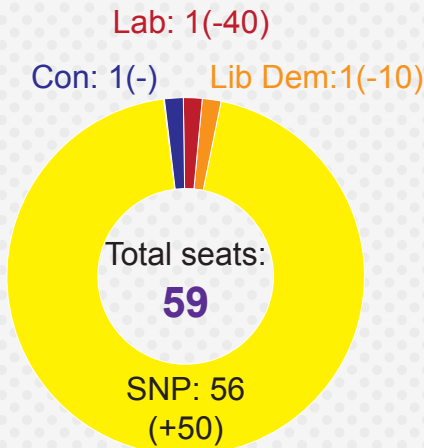
## How did Scotland Vote? - UK General Election 2015

The UK General Election 2015, held on the 7 May, resulted in a Conservative majority. The Conservative Party secured 331 seats and 37% of the vote, with the Labour party winning 232 seats and 30% of the vote.

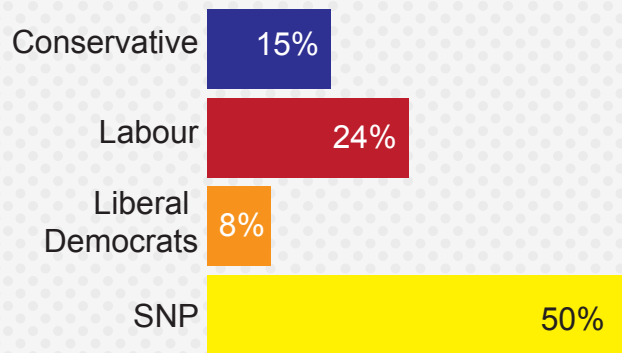
The Liberal Democrats saw their number of seats fall sharply from 57 to 8. The SNP by contrast, increased their representation at Westminster from 6 seats to 56.

This infographic focuses on the results in Scotland.

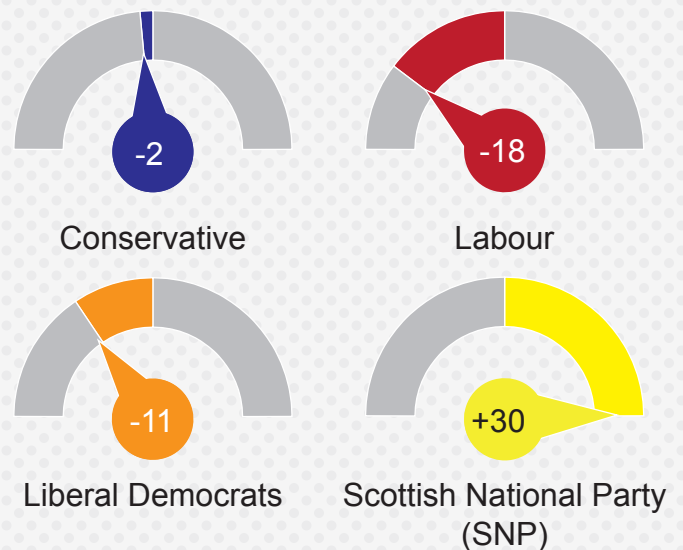
### How many seats did each party win?



### What share of the vote did each party receive?



### How has this share changed from the last General Election?



The change in share is percentage points on 2010.

### What was the turnout - In Scotland?



### In the UK?

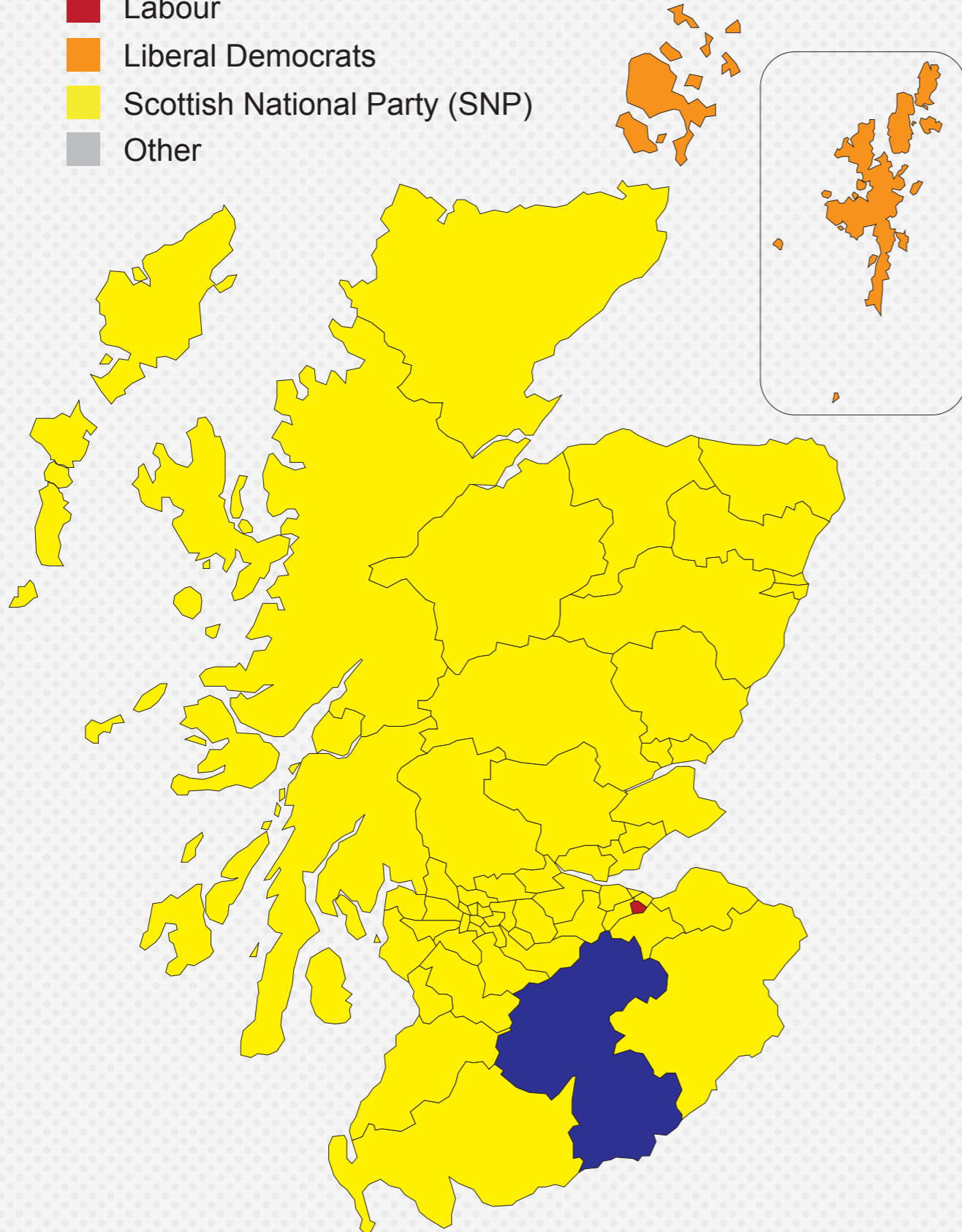


The data used in this note were sourced from the Returning Officers where available otherwise from the BBC website 4pm on 8 May 2015. This note will be updated with data from the Returning Officers at a later stage.



# What was the result by UK Parliamentary constituency?

- Conservative
- Labour
- Liberal Democrats
- Scottish National Party (SNP)
- Other



Share of vote	Winner	Constituency	Turnout (%)
	●	Aberdeen North	65%
	●	Aberdeen South	71%
	●	Airdrie and Shotts	67%
	●	Angus	68%
	●	Argyll and Bute	75%
	●	Ayr, Carrick and Cumnock	72%
	●	Banff and Buchan	67%
	●	Berwickshire, Roxburgh and Selkirk	74%
	●	Caithness, Sutherland and Easter Ross	72%
	●	Central Ayrshire	73%
	●	Coatbridge, Chryston and Bellshill	69%
	●	Cumbernauld, Kilsyth and Kirkintilloch East	74%
	●	Dumfries and Galloway	75%
	●	Dumfriesshire, Clydesdale and Tweeddale	76%
	●	Dundee East	71%
	●	Dundee West	68%
	●	Dunfermline and West Fife	72%
	●	East Dunbartonshire	82%
	●	East Kilbride, Strathaven and Lesmahagow	72%
	●	East Lothian	74%
	●	East Renfrewshire	81%
	●	Edinburgh East	70%
	●	Edinburgh North and Leith	72%
	●	Edinburgh South	75%
	●	Edinburgh South West	72%
	●	Edinburgh West	77%
	●	Falkirk	72%
	●	Glasgow Central	56%
	●	Glasgow East	60%
	●	Glasgow North	61%
	●	Glasgow North East	57%
	●	Glasgow North West	64%
	●	Glasgow South	66%
	●	Glasgow South West	62%
	●	Glenrothes	68%
	●	Gordon	73%
	●	Inverclyde	75%
	●	Inverness, Nairn, Badenoch and Strathspey	74%
	●	Kilmarnock and Loudoun	72%
	●	Kirkcaldy and Cowdenbeath	70%
	●	Lanark and Hamilton East	69%
	●	Linlithgow and East Falkirk	71%
	●	Livingston	70%
	●	Midlothian	71%
	●	Moray	69%
	●	Motherwell and Wishaw	69%
	●	Na h-Eileanan an Iar	73%
	●	North Ayrshire and Arran	71%
	●	North East Fife	73%
	●	Ochil and South Perthshire	75%
	●	Orkney and Shetland	66%
	●	Paisley and Renfrewshire North	76%
	●	Paisley and Renfrewshire South	76%
	●	Perth and North Perthshire	75%
	●	Ross, Skye and Lochaber	77%
	●	Rutherglen and Hamilton West	70%
	●	Stirling	78%
	●	West Aberdeenshire and Kincardine	75%
	●	West Dunbartonshire	74%